

GODWIN AVENUE SUMP RETROFIT



Concept Plan

PLAN LEGEND

- 1

Habitat walk - gravel trail through endemic and habitat supportive vegetation.
- 2

Rest node with interpretative signage - stop along trail with informal seating and various habitat features
- 3

Bird watering station
- 4

Informal access path - connecting the north and south existing paths.
- 5

Impromptu classroom - semi circle arrangement of logs and stumps, tiered slightly in-line with the existing topography.
- 6

Stormwater outlets - with initial overflow into infiltration garden beds with ephemeral plants.
- 7

Seating - with back and arm rests for the benefit of elderly users. Extra concrete provided for wheelchair parking.
- 8

Amenity node - with bicycle parking, bins and drink fountain. Positioned for easy access along the future bicycle route.
- 9

Principle Shared Path (PSP) - extension of the existing PSP including a raised crossing over Henley Street.

DRYLAND PLANTS



Corymbia calophylla
Marri (30m high)



Banksia littoralis
Swamp Banksia (10m high)



Conostylis candicans
Grey Cottonheads (60cm high)



Bossiaea eriocarpa
Common Brown Pea (1m high)



Banksia attenuata
Dwarf Slender Banksia (1m high)



Banksia menziesii
Dwarf Firewood Banksia (1m high)



Eucalyptus rudis
Flooded Gum (15m high)




Eucalyptus marginata
Jarrah (40m high)



Kennedia prostrata
Running Postman (10cm high)



Regelia inops
(2m high)



Verticordia densiflora
Compact Feather Flower (1m high)



Patersonia occidentalis
Purple Flag (1m high)

EPHEMERAL PLANTS




Meeboldina scariosa
Velvet Rush (1m high)



Lepidosperma gladiatum
Coastal Sword Sedge (1m high)



Hypocalymma angustifolium
White Myrtle (1.5m high)



Melaleuca seriata
(1m high)



Melaleuca teritifolia 'Banbar'
(4m high)



Anigozathos manglesii
Mangles' Kangaroo Paw (1m high)



Wheelchair Parking (Image: locallove.ca)



Interactive Signage (Image: pinterest.com)



Insect Hotel (Image: City of South Perth)



Bird Box (Image: Mandy Bamford)



Educational Signage (Image: John Whitney)



Bird Watering Station (Image: City of South Perth)



Drink Fountain with dog bowl (Image: Rob Frith)



Owl Box (Image: nestboxtales.com)



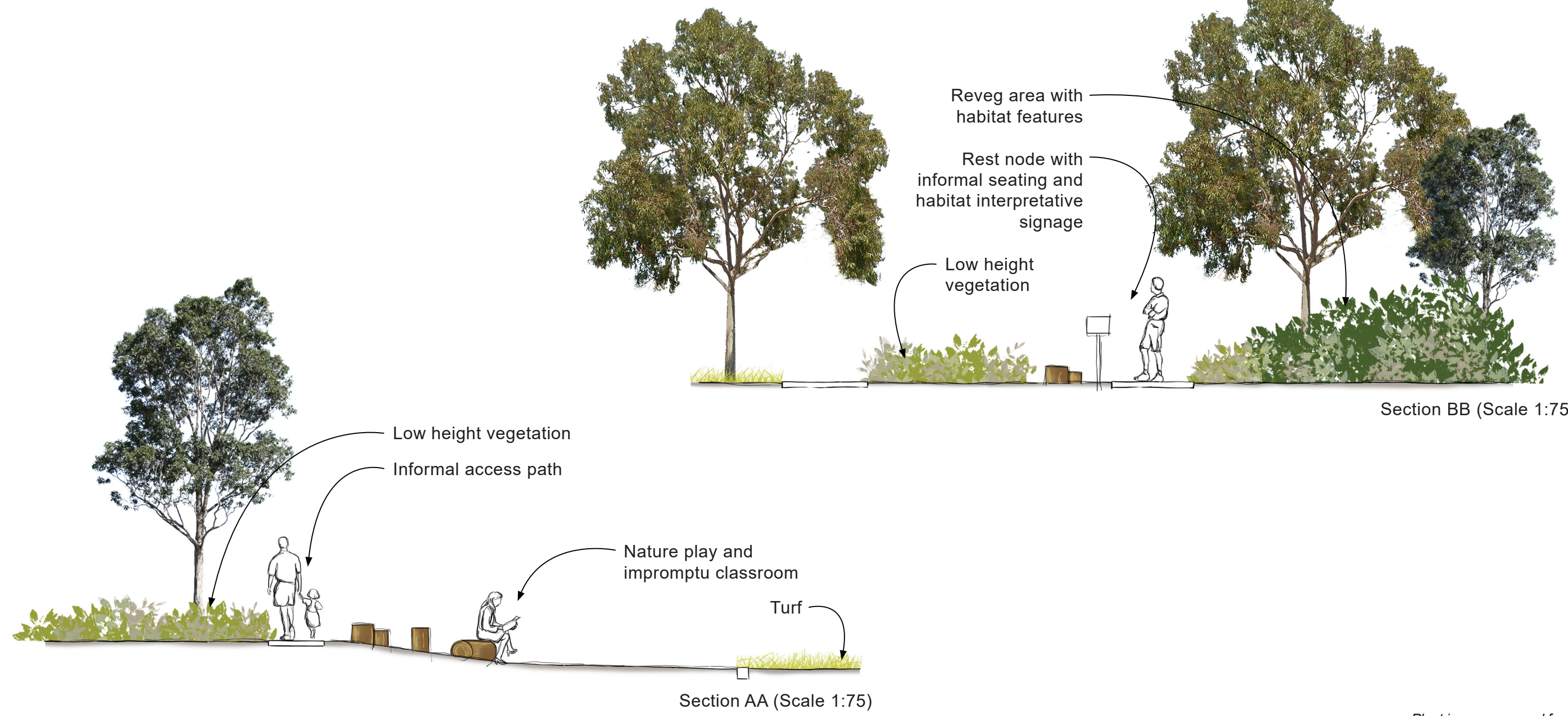
Habitat Walk (Image: Morgan Gillham)



Nature Play (Image: Rob Frith)



Bicycle Parking (Image: Morgan Gillham)



Section BB (Scale 1:75)

Section AA (Scale 1:75)

Plant images sourced from Friendsofqueensparkbushland.org.au & Florabase.dpaw.wa.gov.au

DRAWING TITLE CONCEPT BOARD

PROJECT TITLE GODWIN AVENUE SUMP RETROFIT CLIENT CITY OF SOUTH PERTH LOCATION GODWIN AVENUE
PROJECT NO. 2108 ISSUE DATE APRIL 2023 DRAWN/CHECKED BY HL/PV REVISION NO. D PAGE NO. 1 OF 1



NORTH

