




CITY OF SOUTH PERTH
**COMMUNITY
SAFETY AND CRIME
PREVENTION PLAN**
2022-2027



A CITY OF ACTIVE PLACES AND BEAUTIFUL SPACES






CONTENTS

Introduction	4
What is a safe community?	5
Why do we need a Community Safety and Crime Prevention Plan?	6
The City’s role in community safety and crime prevention	7
How we will use this Plan	8
Guiding principles	9
City of South Perth policies that enhance community safety	10
Celebrating our previous community safety and crime prevention successes	12
Stakeholder and community engagement	13
Crime statistics for City of South Perth	19
Crime statistics comparison for the district and community safety priority areas	21
Community Safety and Crime Prevention Plan – Implementation Plan	23
Priority Area 1 – Promote Home Safety Awareness	23
Priority Area 2 – Reduce levels of theft of possessions from motor vehicles	24
Priority Area 3 – Address Anti-Social Behaviour	25
Priority Area 4 – Increase Road Safety	26
Reviewing and monitoring progress	27
Resourcing	27
Acknowledgements	27
Access and Inclusion	27

Acknowledgement of Country

Kaardjiniin Nidja Nyungar Whadjuk Boodjar Koora Nidja Djining Noonakoort kaardijin wangkiny, maam, gnarnk and boordier Nidja Whadjul kura kura.

We acknowledge and pay our respects to the traditional custodians of this land, the Whadjuk people of the Noongar nation and the Elders past and present.



This publication is printed on 100 per cent recycled paper and made up from elemental chlorine free bleached pulp which is FSC® certified from sustainably managed sources. It is manufactured by an ISO 14001 certified mill.



INTRODUCTION

Community safety and crime prevention is a shared responsibility amongst various stakeholders, including federal government (particularly Australian Federal Police and Department of Home Affairs), state government (particularly WA Police and Department of Communities), local government (City of South Perth), community organisations, businesses, and local residents.

The City of South Perth is committed towards playing its part to make our community a safe place to live, work and visit.

The City acknowledges that community safety and crime prevention are complex issues with multiple social and environmental drivers impacting on both actual crime rates and perceived crime.

This Community Safety and Crime Prevention Plan 2022-2027 (CSCP Plan 22-27) has been developed by the City to respond to the four community safety and crime prevention priority areas identified for our local community:

1. Home safety
2. Theft of possessions from motor vehicles
3. Anti-social behaviour
4. Road safety

The CSCP Plan 22-27 is underpinned by a community development approach. This approach seeks to build social cohesion and community connections to enhance the community's sense of safety. In addition, place making principles are utilised to instill community ownership and optimise activity/ participation in public places to enhance safety.

WHAT IS A SAFE COMMUNITY?

A safe community is one in which all sectors of the community work together in a coordinated and collaborative way by forming partnerships to facilitate safety initiatives; manage safety risks; and reduce the fear of crime/harm. A key feature of a safe community is the creation of local networks (i.e., coalition of community, business, and government) that combine resources and interests to address local concerns about community safety and crime prevention in a coordinated and sustainable manner.

The definition of community safety and crime prevention that applies to this Plan is:

'Community safety and crime prevention refers to actual and perceived safety concerns and risks of harm and injury that may affect the community's quality of life and wellbeing. The primary focus is on reducing the risk and fear of crime through the effective design, delivery and management of public places and spaces; provision of community safety programs and services; community safety and crime prevention awareness campaigns; as well as through fostering community spirit and connectedness. Community safety and crime prevention is a shared responsibility achieved by the City working in partnership with various stakeholders including relevant federal and state government departments, non-government organisations, local businesses, and local residents.'

WHY DO WE NEED A COMMUNITY SAFETY AND CRIME PREVENTION PLAN?

While judicial and law enforcement roles are the jurisdiction of federal and state government, local government is an active facilitator of collaboration at the local level between federal government, state government and community organisations on issues of community safety and crime prevention.

The City's Strategic Community Plan 2021-2031 includes a range of strategies related to providing a safe community, including:

- **Strategy 1.1.1** - Develop and facilitate events, services, and programs to respond to community needs and priorities.
- **Strategy 1.2.1** - Maintain current and plan, develop and facilitate community, infrastructure to respond to community needs and priorities.
- **Strategy 1.3.1** – Enhance community safety in conjunction with other agencies.

- **Strategy 1.3.2** - Facilitate and foster a healthy and connected community.
- **Strategy 1.3.3** - Implement effective Emergency Management arrangements.

This Plan details how the City intends to enhance community safety and perceptions of safety; to assist in the prevention of crime; to coordinate actions to increase actual and perceived safety; and outline how community safety outcomes will be incorporated within the City's community programs, services, projects, events, and facilities into the future.

The Plan identifies priorities in community safety and crime prevention and directs efforts for building partnerships with key organisations, groups, and individuals. It is also providing for a multi-disciplinary approach to address safety issues that may impact upon our community.

THE CITY'S ROLE IN COMMUNITY SAFETY AND CRIME PREVENTION

The City coordinates a community safety and crime prevention group that includes representatives from the City of South Perth, WA Police, state government agencies and key stakeholder group representatives.

The City plays an important leadership role in facilitating and establishing collaborative approaches and actions to optimise community safety and crime prevention. The City is a key player in assisting to facilitate multi-stakeholder involvement in community safety and crime prevention. It achieves this through the roles outlined below. For each action in the Plan, the City's level of involvement (and potential involvement) has been listed using the following categories:

PLANNER	The City identifies the community's requirements for programs, services, projects and/or facilities that deliver community safety and crime prevention outcomes, and ensures mechanisms are in place to meet these requirements.
SUPPORTER	The City provides support for relevant stakeholders to stimulate local community safety and crime prevention outcomes. This support could be delivered through several methods, such as providing in-kind support of a community safety and crime prevention program, service, project, or facility, the provision of funding, and/or providing access to community safety and crime prevention information and resources.
PARTNER	The City partners with relevant stakeholders to achieve shared community safety and crime prevention outcomes. These partnerships could be on an informal or formal basis as required.
COORDINATOR	The City brings together stakeholders to plan, deliver and evaluate community safety and crime prevention programs, services, projects and/or facilities.
PROVIDER	The City is solely responsible for the delivery of a community safety and crime prevention program, service, project and/or facility. Income and expenditure are determined by the City's annual budget process.



HOW WE WILL USE THIS PLAN

The aim of the CSCP Plan 22-27 is to guide community safety and crime prevention initiatives in partnership with key government agencies and the local community. It is designed to be a versatile document that will be adaptable to cater for the community's safety needs over the next five years.

Community safety and crime prevention is a shared responsibility of all levels of government and the community. The City acknowledges that each level of government has a different role to play in building safe communities.

Greater community safety and crime prevention outcomes can be achieved through working together with people and organisations from multiple sectors taking joint responsibility and pooling resources to make communities safer.

Consequently, the Plan will be a useful tool that can be used by various stakeholders to develop future project opportunities and seek funding.

GUIDING PRINCIPLES

The following five principles will guide the implementation of the CSCP Plan 22-27:

1. Evidence-based decision making

The City's safety initiatives are supported by evidence to ensure that the strategies and actions adopted make the best use of available resources and are appropriate to local safety needs and priorities.

2. Strengthening community and partnerships

Community safety and crime prevention initiatives are focused on building and strengthening the capacity and resilience of the local community. The City values its key stakeholders' and community's input to the development of safety initiatives and planning relevant to stakeholder's needs and capacities.

3. Integrated, coordinated and proactive approach

The City will adopt an integrated, coordinated and proactive approach to community safety and crime prevention by working with WA Police and other relevant organisations to coordinate resources to optimise safety of people in the local community. The City will also aim to stay abreast of new programs, services and initiatives being delivered across the sector to create safer communities.

4. Monitoring and evaluation

The City will monitor and evaluate initiatives to ensure early detection and management of arising safety issues, and to ensure desired outcomes of initiatives are achieved.

5. Priority areas

The CSCP Plan 22-27 will focus on the delivery of actions to address the four identified priority areas of Home Safety; Theft of Possessions from Motor Vehicles; Anti-social Behaviour; and Road Safety.



CITY OF SOUTH PERTH POLICIES THAT ENHANCE COMMUNITY SAFETY

Policy	Community Safety Outcomes
Policy P102 – Community Funding Program	This policy outlines how the City provides funding opportunities to enable eligible applicants to undertake a range of community projects that provide return benefits for the local community, including community safety events, programs, and services.
Policy P103 – Stakeholder Engagement	This policy provides direction and guidance for the practice of stakeholder engagement. One of the outcomes of the engagement process is to involve the community in decision-making about a range of City projects, such as community safety.
Policy P106 – Use of City Reserves and Facilities	This policy provides guidance on the use and/or hire of local parks/reserves and community facilities, including to optimise the safe use of these places and spaces.
Policy P107 – Access and Inclusion	This policy outlines how the City will consider optimising access and inclusion in its service delivery and planning, which creates a safer overall community.
Policy P116 – Installation, Use and Management of Closed-Circuit Television (CCTV) and other Monitoring Technology	This policy describes how the provision of CCTV and other monitoring technology enhances employee and public safety; assists in deterring crime, criminal damage, and public disorder; reduces the fear of crime; and enhances safety in public areas.

Policy P117 – Library Services and Programs	This policy provides a framework for effective and safe access to the City’s libraries, collections, digital resources and programs.
Policy P204 – Chemical Use	This policy outlines how the City’s employees, contractors and external personnel that use or are in contact with chemical materials will ensure it is used and stored in a safe manner which reduces risks for the wider community and environmental impacts.
Policy P209 – Shade Structures	This policy describes how the City will ensure that whenever planning for parks, streetscapes, and any new community facility (including play equipment, skate parks and picnic areas) it will endeavour to ensure that the provision of shade/sun safety is considered.
Policy P401 – Graffiti Management	This policy outlines how the City will attempt to reduce the effects of graffiti vandalism in the community.
Policy P688 – Asset Management	This policy describes how the City will ensure the delivery of sustainable asset management services to the wider community, including ensuring adequate provision is made for the long-term replacement of major community assets.
Policy P695 – Risk Management	This policy outlines the City’s strategic approach to risk management to ensure sound risk management practices are integrated across current and future practices.

CELEBRATING OUR PREVIOUS COMMUNITY SAFETY AND CRIME PREVENTION SUCCESSES

INCREASE HOME SAFETY AWARENESS

The City increased awareness of home safety ensuring community members of all ages, backgrounds and abilities feel safe in their home within their local community

- ✓ Facilitated Community Safety Forums
- ✓ Partnering with WA Police and local governments in the Cannington Police district
- ✓ Promoted Streets Meets.



SAFE PLACES AND SPACES

The City contributed to the community's sense of safety within the City by:

- ✓ Events in suburban parks
- ✓ Lost child facility at large community events
- ✓ Working with WA Police Graffiti Team.



REDUCE ANTISOCIAL BEHAVIOUR

The City aimed to reduce antisocial behaviour within public areas and facilities by:

- ✓ Installed additional CCTV in anti-social hotspots
- ✓ Partnering with Kensington PCYC
- ✓ Helping to establish the Community Safety Collective.



DECREASE LEVELS OF THEFT FROM MOTOR VEHICLES

To decrease the levels of theft from motor vehicles, the City implemented:

- ✓ The Gone in Less Than Sixty Seconds initiative
- ✓ Community education and signage
- ✓ Anti-theft number plate screws community distribution.



IMPROVE ROAD SAFETY

To improve awareness and increase safety on the roads, the City:

- ✓ Implemented 10 Speed Awareness Signs
- ✓ Promoted 'Slow Down Consider our Kids' campaign, Fatality Free Friday and Road Safety Week
- ✓ Partnered with Constable Care Foundation for road safety education at local schools.



STAKEHOLDER AND COMMUNITY ENGAGEMENT

As part of the development of the CSCP Plan 22-27, stakeholder and community engagement was undertaken to identify strategies and actions to be incorporated into the new Plan. The engagement is summarised below.

STAKEHOLDER ENGAGEMENT

The City undertook engagement with a range of stakeholders, including WA Police (Officers from the Kensington Police Station and Western Australian Police Community Engagement Team); Department of Communities (Housing); Office of Geoff Baker MLA for South Perth; Manning Community Association and other stakeholders to determine if the community safety priority areas outlined in the City's previous Community Safety and Crime Prevention Plan 2019-21 were still current or if new priorities need to be addressed in the new Plan. All relevant feedback gathered during this engagement process has been incorporated into the new Plan.



COMMUNITY ENGAGEMENT

The City sought feedback from the community in July and August 2022. A community safety and crime prevention survey was the prime engagement method used and was accessible on Your Say South Perth, the City’s online engagement website, between 26 July and 16 August 2022 and also available in hard copy. The survey was promoted through various City marketing channels:

- **Peninsula Magazine** – Article in July edition. Bimonthly print newsletter sent to 24,000 residents and businesses.
- **Peninsula Snapshot eNewsletter** – Articles 27 July and 10 August distributed to 11,000 subscribers.
- **Business in Focus eNewsletter** – Article 28 July distributed to 1,024 subscribers.
- **Website news update** – Update on home page of website.

- **Facebook** – 1 post was made which reached 5,306 subscribers with 96 clicks to the Your Say South Perth. There were 21 reactions, 2 comments and 4 shares.
- **Instagram** – 1 post was made which reached 573 accounts with 8 likes, 2 website taps (link to City website) and 2 profile visits.
- **Marketing collateral produced** – Posters and postcard were available through various community facilities, namely: South Perth and Manning libraries; South Perth and Manning Senior Citizen’s Centres; and George Burnett Leisure Centre.
- **Direct emails** – were sent to approximately 85 stakeholders and community members and a further three City-coordinated mailing lists and networks, including Inclusive Community Advisory Group, sporting and community groups, youth, and local schools.

COMMUNITY SAFETY AND CRIME PREVENTION SURVEY RESULTS

The City received a total of 409 responses from the Community Safety and Crime Prevention Survey, including 381 online and 28 hard copy surveys. This included 22 hard copy surveys received from residents of Collier Park Village. An online question and answer tool was available on ‘Your Say South Perth’, giving stakeholders an opportunity to ask any questions they had about the project.

The 409 responses were across the age ranges of 18 – 85+ years. The age group with the highest number of responses being the 35–49-year-old group. The breakdown of responders by suburb, as shown in the table below:


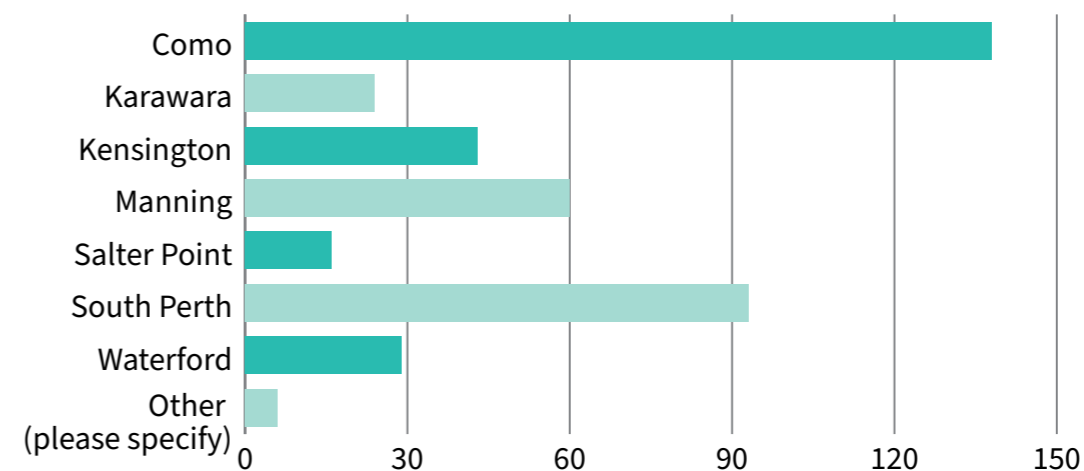
The respondents’ biggest safety concerns

As part of the survey, the community were asked to provide feedback on their biggest safety concerns. The top three community safety concerns that emerged from this survey were the same as the survey for previous Plan, the only difference being the order of priorities:

Resident’s Safety Concerns determined in the former Community Safety Plan 2019-21

1. Burglaries and home intrusion (24.5% of respondents)
2. Anti-social behaviour (14.5% of respondents)
3. Theft of possessions from motor vehicles (13.5% of respondents).

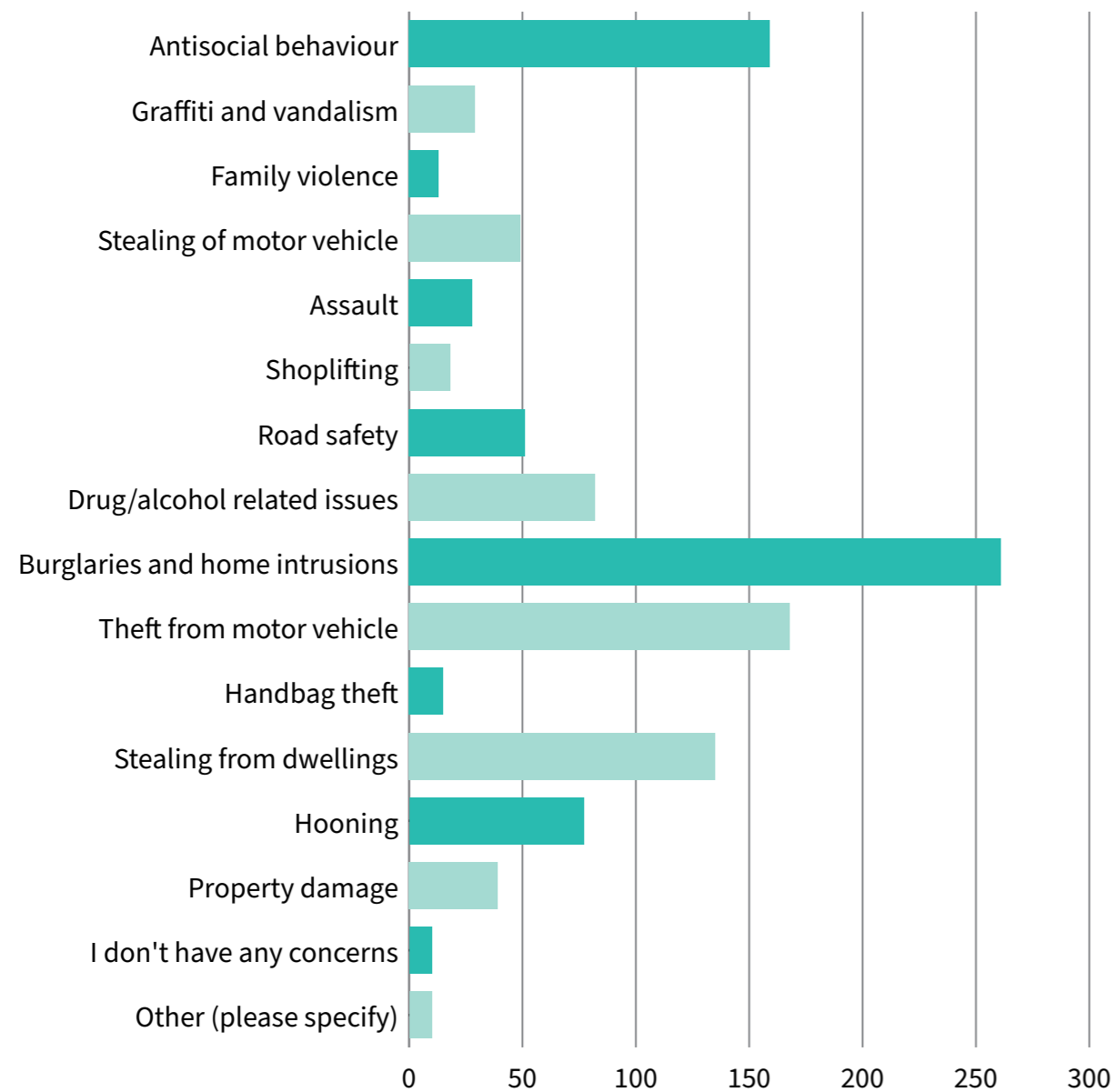
Which suburb do you live in?



RESIDENT'S SAFETY CONCERNS DETERMINED IN THE CURRENT COMMUNITY SAFETY PLAN 2022–27

1. Burglaries and home intrusion (64% of respondents)
2. Theft of possessions from motor vehicles (41% of respondents)
3. Anti-social behaviour (39% of respondents).

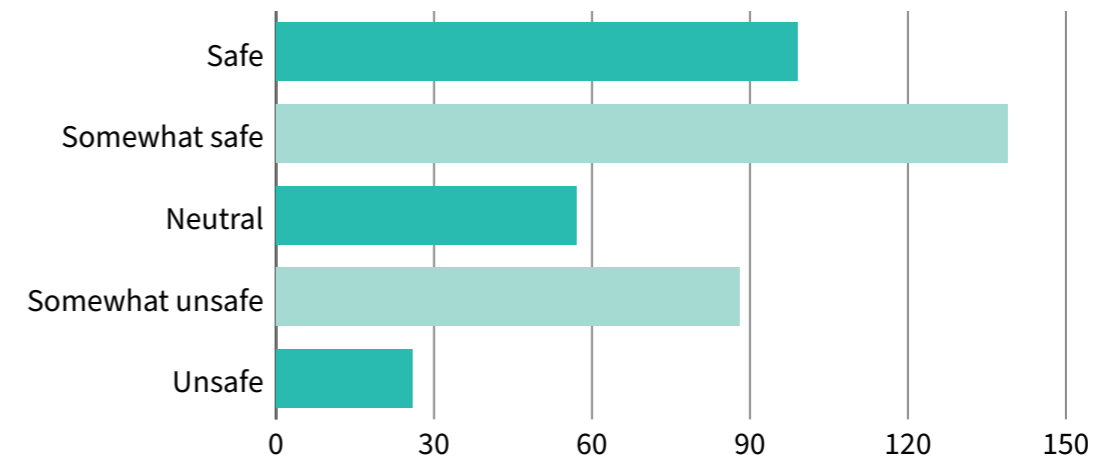
What are your three biggest Community Safety concerns in the City of South Perth?



THE RESPONDENTS' PERCEPTIONS ABOUT FEELING SAFE

The community were asked to provide feedback on how safe they feel. More than half of the respondents (combined total of 58.4%) felt 'safe' or 'somewhat safe'. Respondents who felt neutral were 13.9%, while 21.6% felt somewhat unsafe and 6.4% felt unsafe, as shown in the table below.

How safe do you feel in the City of South Perth?

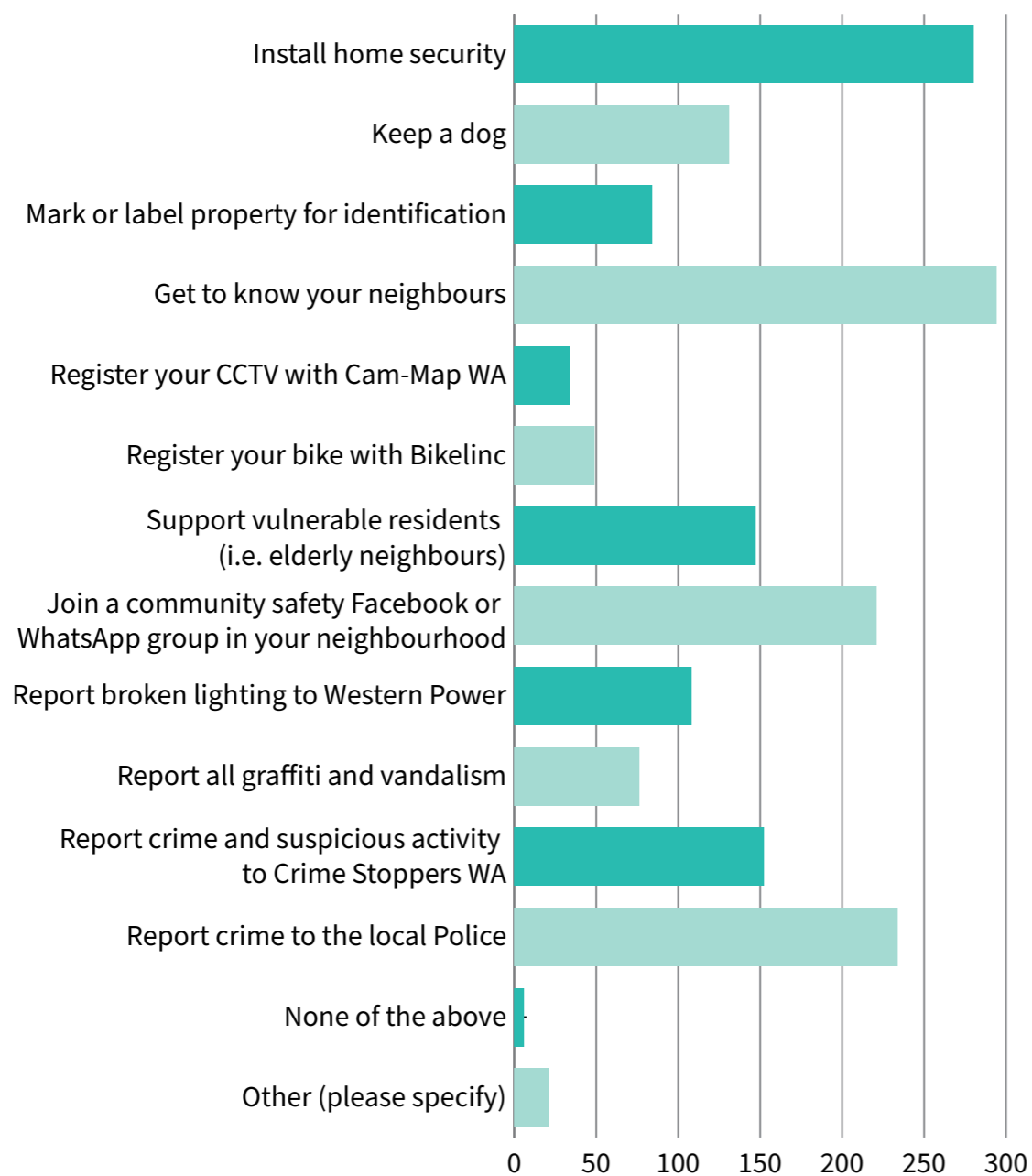


The community safety survey indicated that the top three actions undertaken by local residents to improve their own safety and security were:

1. Get to know their neighbours;
2. Install home safety and security devices; and
3. Report crime to Police (as shown in the table on page 18).

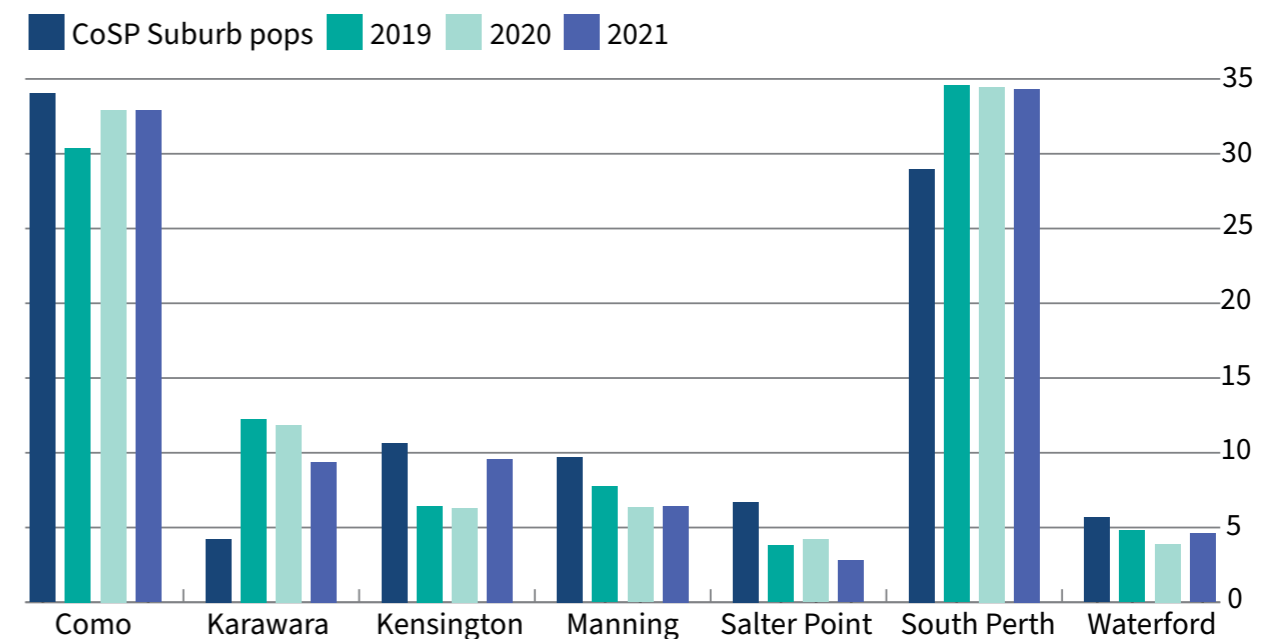
This is an indication that residents like to engage and connect with others to create a safer neighbourhood; residents are keen to participate in the City's community safety equipment rebate program; and residents see the importance of reporting crime.

Please indicate what you currently do to improve the safety and security of your home and/or neighbourhood. (Tick all that apply)



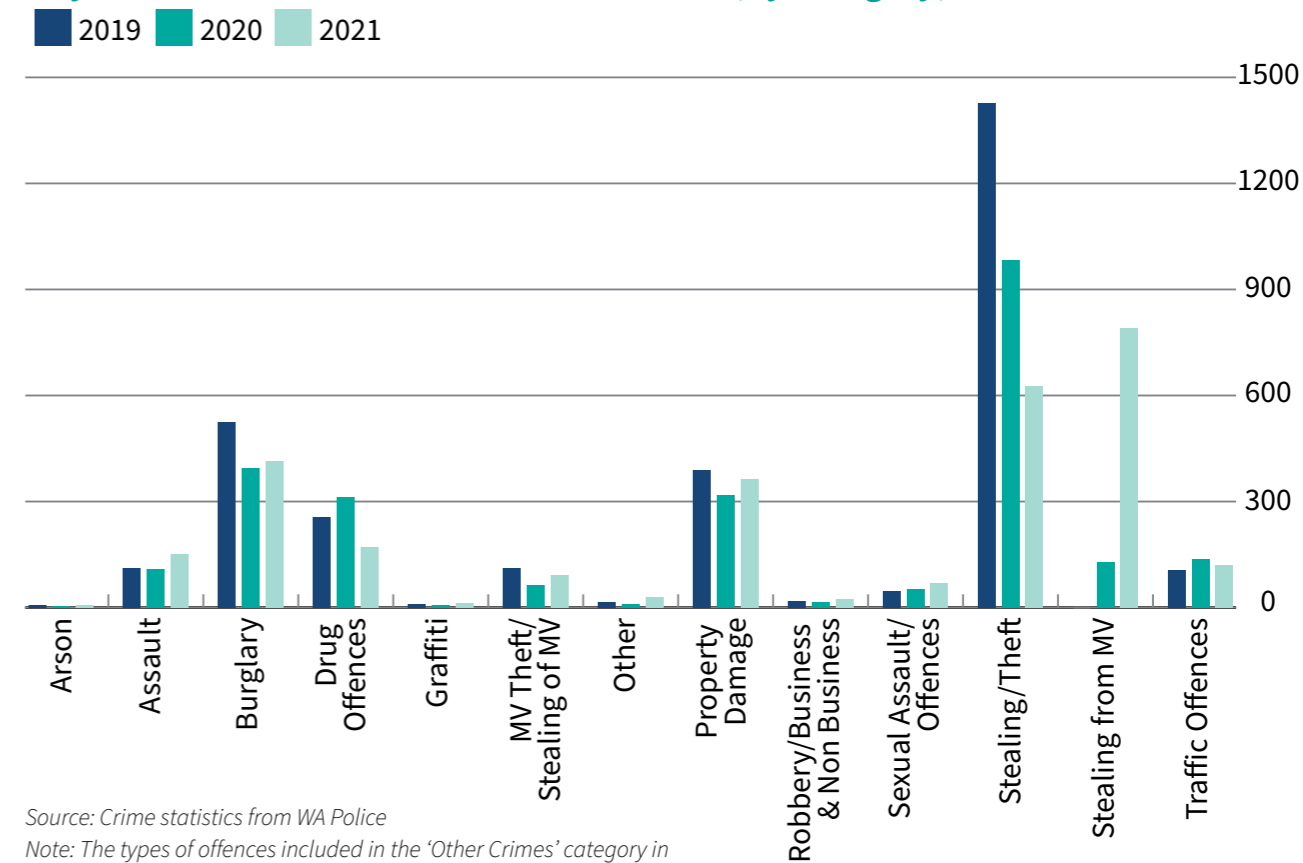
CRIME STATISTICS

City of South Perth Percentage of Crime by Suburb 2019–2021



Sources: Crime statistics from WA Police; and population statistics from 2021 ABS Census

City of South Perth Three Year Crime Trends (By Category) 2019–2021



Source: Crime statistics from WA Police

Note: The types of offences included in the 'Other Crimes' category in the above graph includes deprivation of liberty, disorderly conduct, liquor licensing offences etc.

Explanation of Offence Type

Arson: Wilfully and unlawfully destroying or damaging property by fire or explosion.

Assault: The use of force against another person, or the threat of the use of force where the threat has a real or perceived ability to be enacted at the time.

Burglary: The unlawful entry of a structure with the intent to commit an offence or committing an offence in a place when in that place without consent.

- **Dwelling Burglary:** To enter or attempt to enter any building, structure, tent or caravan that is ordinarily used for human habitation without consent, with intent to commit an offence such as to steal property.
- **Non-Dwelling Burglary:** To enter or attempt to enter a building, structure or tent other than a dwelling without the owner's consent, with intent to commit an offence such as to steal property.

Drug Offences: The possessing, selling, dealing or trafficking, importing or exporting, manufacturing or cultivating of drugs or other substances prohibited under legislation.

Graffiti: Unlawful property damage caused by the application of substances (e.g. paint) or etching or scratching.

Motor Vehicle Theft/Stealing of Motor Vehicle: The taking of a motor vehicle without consent. Excludes attempts to steal a motor vehicle.

Other – Includes:

- **Deprivation of Liberty:** The unlawful detention of a person against their will.
- **Disorderly Conduct:** Behaviour in an insulting, offensive or threatening manner (in public).

- **Liquor Licensing Offences:** Refer to: Liquor Control Act 1988 / Liquor Licensing Act 1988.

Property Damage:

- **Criminal Damage:** The wilful and unlawful destruction or damage of the property of another person/entity without their consent.
- **Damage:** The unlawful destruction or damage of the property of another person without their consent.

Robbery: Uses, attempts to use, or threatens, violence against a person or business to facilitate stealing of property.

- **Business:** Uses, attempts to use, or threatens violence, to facilitate the unlawful taking of property belonging to a business.
- **Non-Business:** Uses, attempts to use, or threatens violence, to facilitate the unlawful taking of property, other than that belonging to a business.

Sexual Assault/Offences: Acts of a sexual nature, or committed with an intent of a sexual nature, against another person, which are non-consensual or where consent is given in proscribed circumstances.

Stealing/Theft: The unlawful taking or obtaining of money, goods or services, without the use of force, threat of force or violence, coercion or deception.

Stealing from Motor Vehicle: To steal or attempt to steal, the contents or parts from a motor vehicle.

Traffic Offences: Includes Drink Driving, Driving Causing Bodily Harm, Fail to Stop or Give Way, Licensing Offences, Seatbelt/Helmet Offence, Speeding, Turing Offence and Unsafe Driving. Refer to: Road Traffic Act 1974.



CRIME STATISTICS COMPARISON IN NEIGHBOURING LOCAL GOVERNMENT AREAS

The top four crimes reported in the Cannington Police District during the three-year period from 2019-2021 were:

1. Burglary from Dwellings
2. Property Damage
3. Robbery
4. Stealing.

The table below outlines the top four crimes reported across the Cannington Police District, indicated that the City of South Perth had the lowest reported crime within the district.

Local Government Area	Estimated Population	Total number of crimes (household burglaries, property damage, robberies and stealing) reported between 2019-2021
City of Gosnells	131,381 people	19,970 reported crimes
City of Canning	99,351 people	17,633 reported crimes
City of Armadale	97,650 people	14,079 reported crimes
Town of Victoria Park	36,889 people	13,438 reported crimes
City of Belmont	30,331 people	11,918 reported crimes
City of South Perth	44,982 people	6,211 reported crimes

Source: Explanation of Offence Type from WA Police

COMMUNITY SAFETY AND CRIME PREVENTION PRIORITY AREAS

Following a review of the key findings from the City's stakeholder and community engagement process; reviewing the community safety and crime prevention priorities of the Western Australian Police Force; and reviewing the existing initiatives and emerging trends, the City has identified four main priority areas for its Community Safety and Crime Prevention Plan 2022-2027 (in no particular order of priority) as follows:

- Priority Area 1 – Promote Home Safety Awareness
- Priority Area 2 – Reduce levels of theft of possessions from motor vehicles
- Priority Area 3 – Address levels of Anti-Social Behaviour
- Priority Area 4 – Increase Road Safety

These priority areas are outlined below in the Implementation Plan and include respective actions, outcomes, and associated timelines.



IMPLEMENTATION PLAN

1. PROMOTE HOME SAFETY AWARENESS

Goal: To promote awareness of home safety ensuring community members of all ages, backgrounds and abilities can feel safe in their home within their local community.

Action	City Involvement	2022 /23	2023 /24	2024 /25	2025 /26	2026 /27
1.1 Implement a Home Safety and Security Rebate Program to improve home safety and security of our residents.	Provider	✓	✓	✓	✓	✓
1.2 Collaborate with WA Police Community Engagement Division, local Policing teams and neighbouring local governments to deliver home safety initiatives and/or forums.	Planner, and/or Provider	✓	✓	✓	✓	✓
1.3 Increase community awareness of home safety by sharing relevant content from WA Police, Crime Stoppers WA and other stakeholders via the City's website, social media platforms, print media, variable message boards, merchandise, and appropriate communication channels.	Supporter, Partner, and/or Provider	✓	✓	✓	✓	✓
1.4 Support Crime Prevention Through Environmental Design (CPTED) principles e.g., investigate additional lighting in public spaces and tree trimming to be carried out as required.	Planner, Partner		✓	✓	✓	✓
1.5 Promote neighbourhood community connections to reduce the level of burglaries through appropriate initiatives such as community events, Streets Meets Program etc.	Supporter	✓	✓	✓	✓	✓
1.6 Build relationships with support organisations for all ages, backgrounds, and abilities, to promote community programs to their clients.	Supporter	✓	✓	✓	✓	✓

2. REDUCE LEVELS OF THEFT OF POSSESSIONS FROM MOTOR VEHICLES

Goal: To reduce the levels of theft from motor vehicles within the City.						
Action	City Involvement	2022 /23	2023 /24	2024 /25	2025 /26	2026 /27
2.1 Continue to work closely with the WA Police, neighbouring local government authorities and other appropriate stakeholders to undertake community awareness campaigns to reduce thefts from motor vehicles in identified hotspots, such as through the 'The Gone in Less Than Sixty Seconds' and 'Remove it or Lose it' campaigns.	Planner, Partner	✓	✓	✓	✓	✓
2.2 Continue to provide information and merchandise to assist and educate community members on the prevention of theft of possessions from motor vehicles, through community seminars and at community events.	Supporter, Partner, Provider	✓	✓	✓	✓	✓
2.3 Continue the use of street signage and pavement stickers to raise awareness of the prevention of theft of possessions from motor vehicles in hotspot locations.	Supporter, Partner, Provider		✓		✓	
2.4 Continue to provide an anti-theft screw distribution program to address theft of vehicle registration plates.	Planner, Coordinator, Provider	✓	✓	✓	✓	✓

3. ADDRESS ANTI-SOCIAL BEHAVIOUR

Goal: To address anti-social behaviour within the City particularly in public areas and within public facilities.						
Action	City Involvement	2022 /23	2023 /24	2024 /25	2025 /26	2026 /27
3.1 Continue to work in partnership with the Constable Care Foundation to increase community safety awareness of our young people.	Planner, Supporter, Partner,	✓	✓	✓	✓	✓
3.2 Continue to work closely with the Kensington Police Station and Department of Communities (Housing) to address anti-social behaviour within targeted residential areas.	Planner, Partner	✓	✓	✓	✓	✓
3.3 Work collaboratively with the Belmont, Victoria Park, and South Perth Local Drug Action Group to implement the Youth Alcohol Action Plan 2022-2025.	Planner, Partner	✓	✓	✓	✓	✓
3.4 Purchase a new mobile CCTV trailer to replace the current dysfunctional CCTV trailer.	Planner, Provider	✓				
3.5 Continue the installation of CCTV cameras in anti-social hotspots as identified by the City's CCTV Strategy. Continue to investigate CCTV funding opportunities.	Planner, Coordinator, Provider			✓	✓	
3.6 Continue to work with the WA Police Graffiti Team to promote information to the community and local businesses on preventing graffiti vandalism and maintaining timely removal of graffiti.	Planner, Partner and/or Coordinator	✓	✓	✓	✓	✓
3.7 Continue to work with the WA Police, neighbouring local government authorities and other appropriate stakeholders to undertake community awareness campaigns to reduce thefts of bikes and scooters in identified hotspots, such as through the 'Lock It or Lose It', Bike Linc program, 'Gone in Less than Sixty Seconds' and 'Remove It or Lose It' campaigns.	Planner, Partner	✓	✓	✓	✓	✓

4. INCREASE ROAD SAFETY

Goal: To improve awareness and increase safety on the roads within the City.						
Action	City Involvement	2022 /23	2023 /24	2024 /25	2025 /26	2026 /27
4.1 Continue to partner with Constable Care Foundation to deliver targeted in-school education programs on road and transport safety.	Planner, Partner, Provider	✓	✓	✓	✓	✓
4.2 Continue to partner with Western Australian Local Government Association (WALGA) through its RoadWise Program to optimise road safety.	Planner, Supporter, Partner	✓	✓	✓	✓	✓
4.3 Promote programs and services offered by Road Trauma Western Australia, KidSafe and the Injury Control Council WA.	Supporter, Partner	✓	✓	✓	✓	✓
4.4 Increase community awareness of road safety by participating in appropriate campaigns such as Road Safety Week, Slow Down Consider our Kids, Fatality Free Friday etc.	Planner, Supporter, Provider	✓	✓	✓	✓	✓
4.5 Evaluate the placement of the City's Speed Awareness Signs to consider other appropriate 'hot spot' locations within the City.	Planner		✓			✓
4.6 Continue to implement the City's Bike Plan to improve safety for road users and cyclists.	Planner, Supporter, Provider	✓	✓	✓	✓	✓

REVIEWING THE PLAN AND MONITORING PROGRESS

The Implementation Plan for the CSCP Plan 2022-27 should be read as a guide only. The Implementation Plan will be subject to an annual review to stay in tune with current and emerging community safety needs. The associated timeframes will be adjusted accordingly. The outcomes of actions within the Implementation Plan will be measured and reviewed annually as part of the City's annual business planning process. Measuring the success of the actions related to the delivery of the Plan will vary according to the project, program or service development identified. All actions will be measured using a range of tools and methods e.g. both qualitative and quantitative data.

RESOURCING

Any financial requirements for implementing the CSCP Plan 2022-27 will be sought through the City's annual operating budget process, with external funding and partnerships also being pursued.

ACKNOWLEDGEMENTS

The CSCP Plan 2022-27 has been prepared by the City of South Perth in partnership with community and stakeholder groups. The City would like to thank everyone who participated. The City looks forward to working in collaboration with the community and other stakeholders to enhance community safety and crime prevention throughout the duration of the Plan.

ACCESS AND INCLUSION

This CSCP Plan 2022-27 is available in alternative formats upon request, including Braille, large print, electronic and audio format on CD. National Relay Service (NRS): 13 36 77 Translating and Interpreting Service (TIS): 1800 131 450.

USEFUL CONTACTS

Civic Centre

9474 0777

Cnr Sandgate St & South Tce,
South Perth WA 6151
Fax 9474 2425

southperth.wa.gov.au

Recycling Centre

9474 0970

Hayman Rd & Thelma St, Como
enquiries@southperth.wa.gov.au

Animal Care Facility

9474 0777

199 Thelma St, Como

Ferry Tram

9474 0777

Windsor Park, Cnr Mends St &
Mill Point Rd, South Perth

George Burnett Leisure Centre

9474 0855

Manning Rd, Karawara
leisurecentre@southperth.wa.gov.au

South Perth Library

9474 0800

Cnr Sandgate St & South Tce,
South Perth
southperthlib@southperth.wa.gov.au

Manning Library

9474 0822

2 Conochie Cres, Manning
manninglib@southperth.wa.gov.au

Old Mill

9367 5788

Melville Pl, South Perth
oldmill@southperth.wa.gov.au

South Perth Senior Citizens

9367 9880

53 Coode St, South Perth
spsc@bigpond.com

Manning Senior Citizens

9450 6273

3 Downey Dr (off Ley St),
Manning
manningseniors@bigpond.com

Graffiti Hotline

1800 007 774

Collier Park Golf Course

9484 1666

Hayman Rd, Como
collierparkgolf.com.au

Collier Park Village

9313 0200

16 Morrison St, Como

9474 0777

[#discoversouthperth | southperth.wa.gov.au](https://www.southperth.wa.gov.au)

